

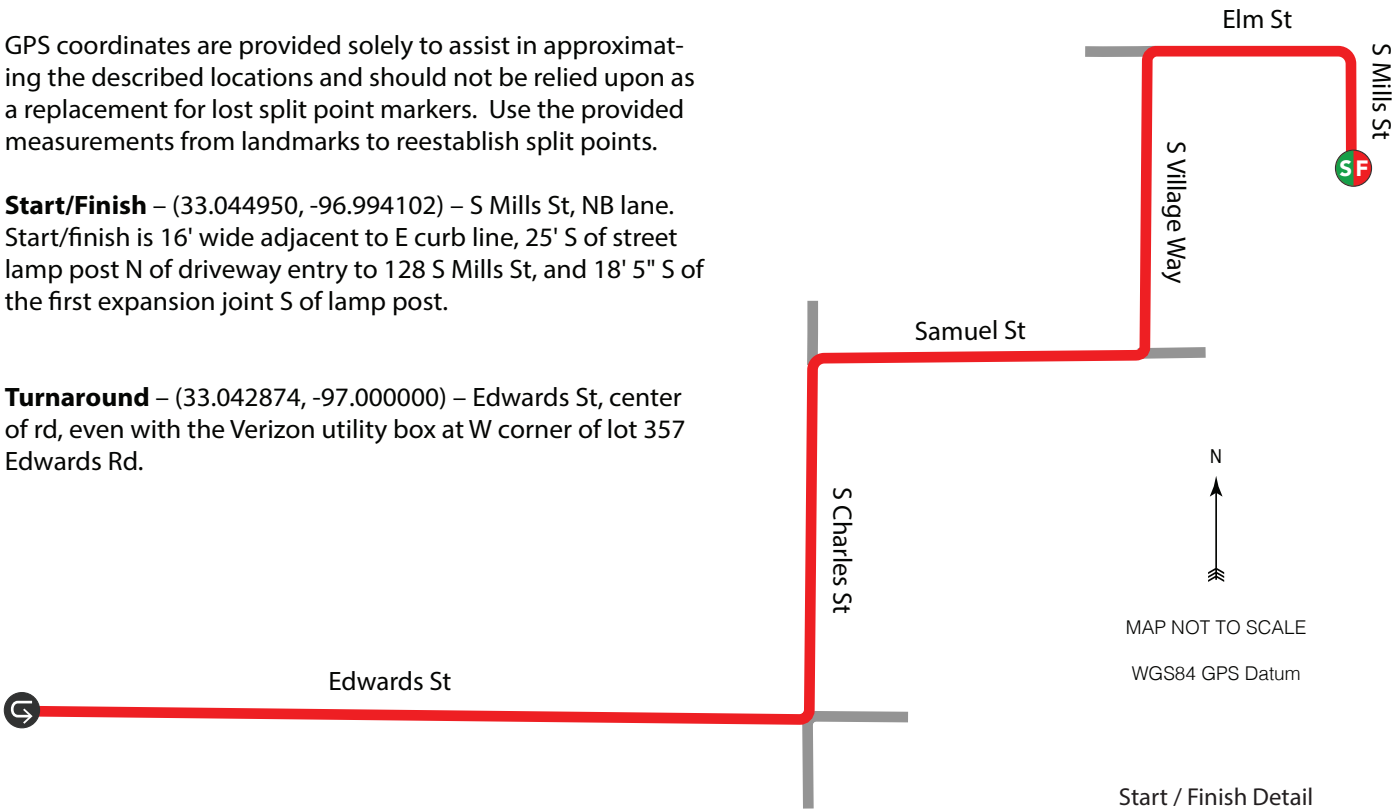
HOPEFUL HEARTS 1M STAMPEDE

Lewisville, TX 2024

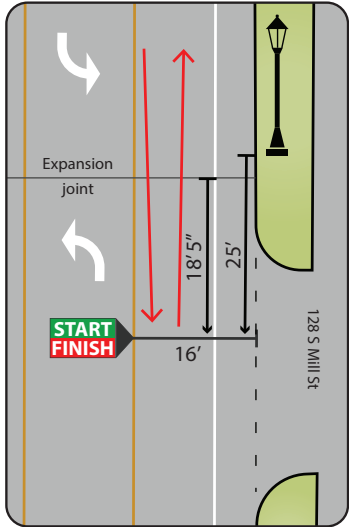
GPS coordinates are provided solely to assist in approximating the described locations and should not be relied upon as a replacement for lost split point markers. Use the provided measurements from landmarks to reestablish split points.

Start/Finish – (33.044950, -96.994102) – S Mills St, NB lane. Start/finish is 16' wide adjacent to E curb line, 25' S of street lamp post N of driveway entry to 128 S Mills St, and 18' 5" S of the first expansion joint S of lamp post.

Turnaround – (33.042874, -97.000000) – Edwards St, center of rd, even with the Verizon utility box at W corner of lot 357 Edwards Rd.




Start / Finish Detail



This course was measured using the full width of the road and the Shortest Possible Route (SPR), on August 31, 2024.

Measured by Gary Brumley



<p>Elevations (in feet): Start – 521 Highest Point – 528 Lowest Point – 521 Finish – 521</p>
